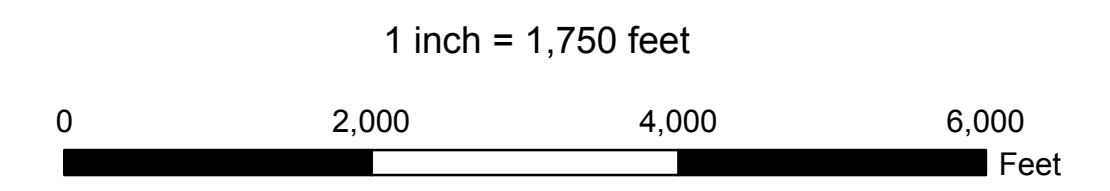
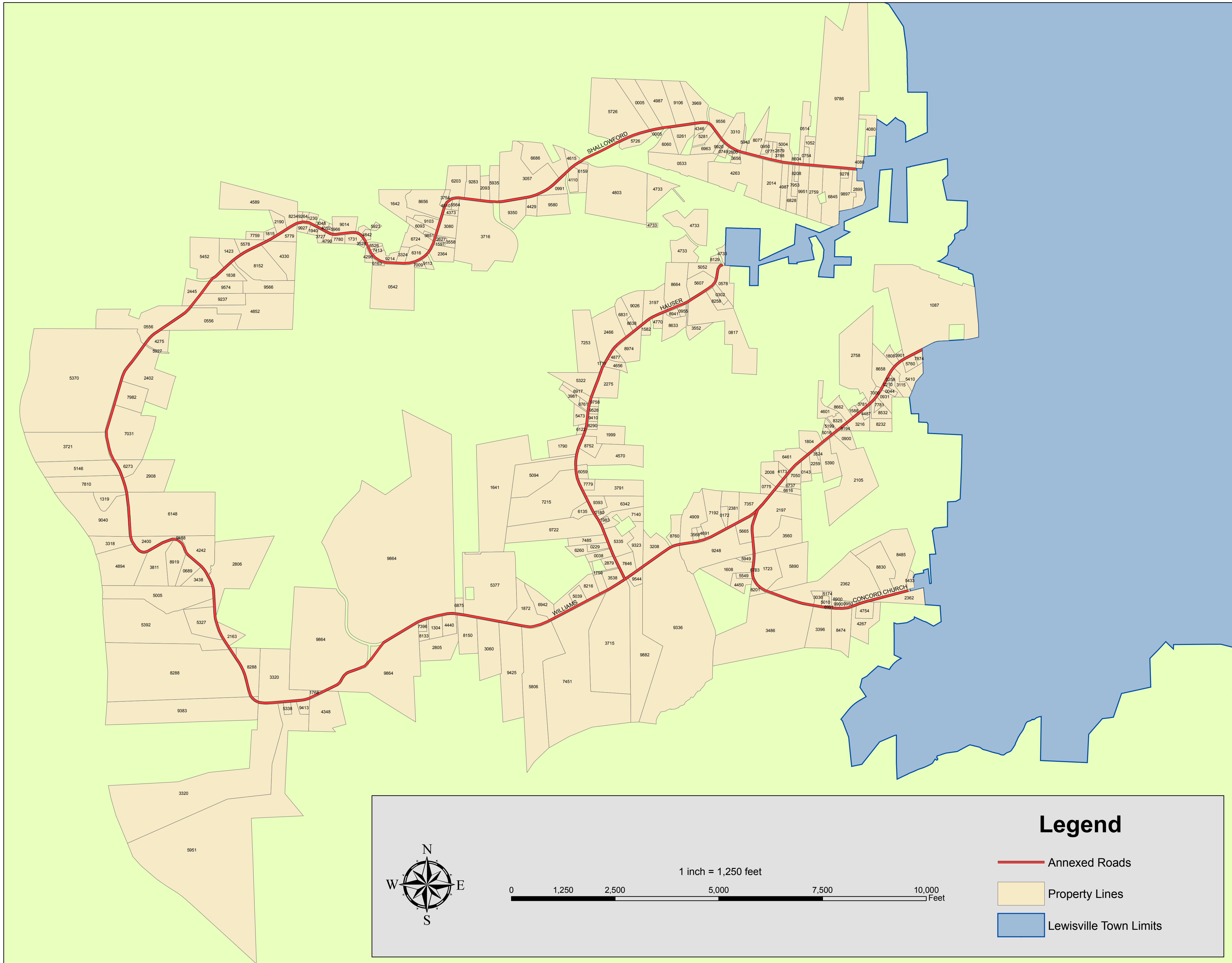





Property Map for Road Annexation



Disclaimer. The Town of Lewisville makes no warranty, representation, or guarantee of any kind regarding any maps or other information provided herein or the sources of such maps or other information. The Town of Lewisville assumes no liability for any errors, omissions, or inaccuracies in the information provided regardless of the cause of such or for any decision made, action taken, or action not taken by the user in reliance upon any maps or information provided herein. Primary sources from which the information have been compiled must be consulted for verification of the information contained in this data. Such primary information sources may include, but are not limited to, Forsyth County and the City of Winston-Salem.

Datum. Data sets are in North Carolina State Plane coordinate system, North American Datum (NAD) 83, units in feet.

Map Created By: Town of Lewisville Planning Dept.
Date: 12/08/2010

- Legend**
-  Annexed Roads
 -  Property Lines
 -  Lewisville Town Limits